






Assigned Parking Space Legend

	Assigned Parking Space
	Unit in Building
	Grass/planted areas
	Street/Alley (i.e. Covey Ridge, etc.)
	Main Street (i.e. Park Village Drive: east and west, Rutland)

Streets in the **West** Section:

Park Village Cove = PVC

Quail Forest Cove = QFC

Silver Quail Lane = SQ

Blue Creek Lane = BC

Streets in the **East** Section:

Quail Village Lane = QV

Covey Ridge Lane = CR

Streets in the **North** Section:

East Village Lane = EV

West Village Lane = WV

Greenmere Lane = GM

East Meadowmere Lane = EM

West Meadowmere Lane = WM